

THE LONDON RESORT

The London Resort Development Consent Order

BC080001

Environmental Statement Volume 3: Figures

Figure 9.16 – Lower Thames Crossing Indicative Route

Document reference: 6.3.9.16

Revision: 00

December 2020

Planning Act 2008

The Infrastructure Planning (Applications: Prescribed Forms and Procedure) Regulations 2009

Regulation 5(2)(a)

The Infrastructure Planning (Environmental Impact Assessment) Regulations 2017

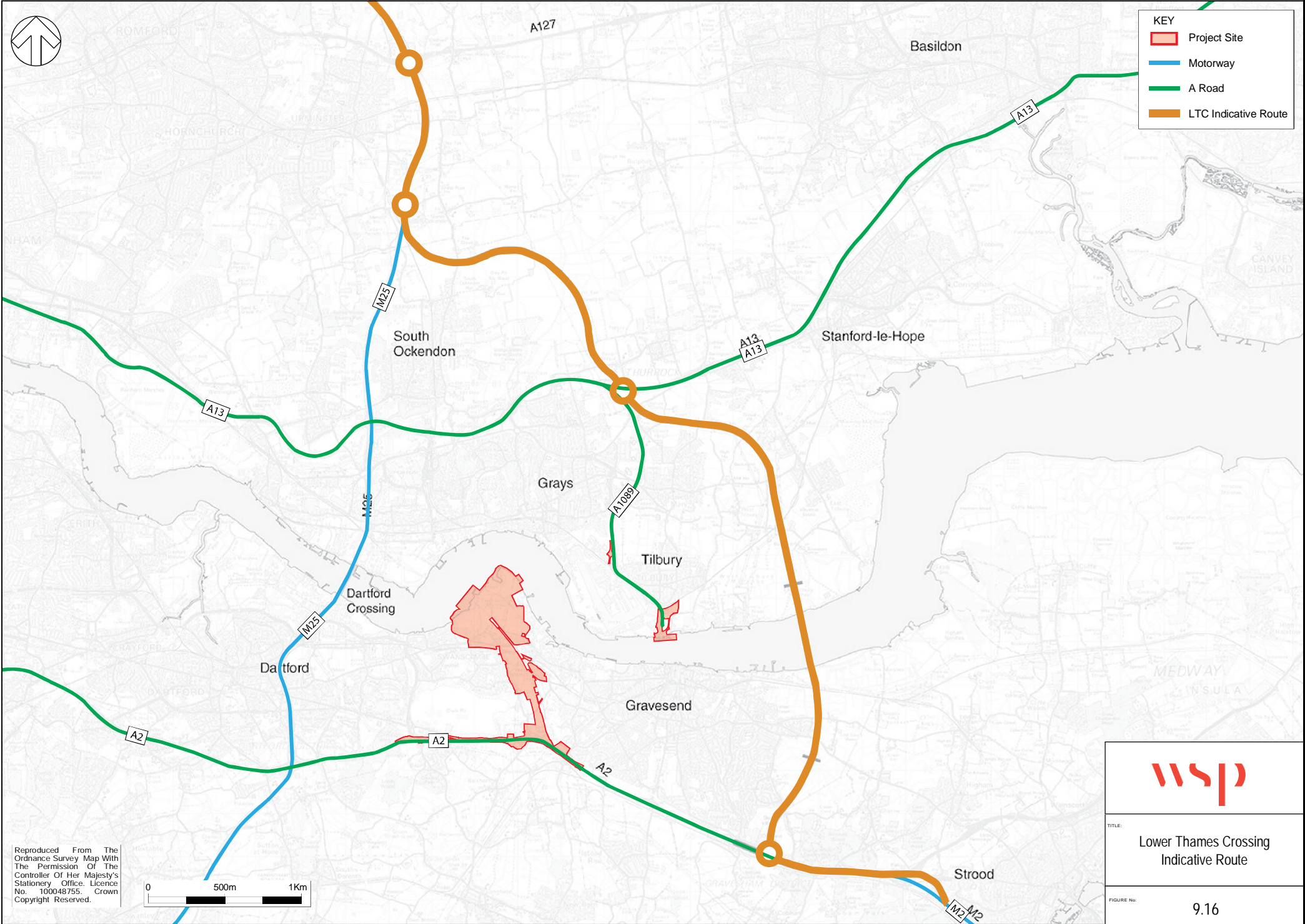
Regulation 12(1)

[This page is intentionally left blank]




KEY


- Project Site
- Motorway
- A Road
- LTC Indicative Route



C:\06\ACAD\Development CAD\Core\DRAW\Templates\Core\TWSP-Frames\TWSP-Fig A3 Frame.cot

Reproduced From The
Ordnance Survey Map With
The Permission Of The
Controller Of Her Majesty's
Stationary Office. Licence
No. 100048755. Crown
Copyright Reserved.





TITLE:
**Lower Thames Crossing
Indicative Route**

FIGURE NO:
9.16